

CERTIFIED LAND CORNER RECORDATION




DESCRIPTION OF CORNER EVIDENCE FOUND, AND ORIGINAL RECORD (if known)

EAST QUARTER CORNER SECTION THIRTY-TWO (32), TOWNSHIP
FOURTEEN (14) NORTH, RANGE SEVENTY (70) WEST, SIXTH
P.M., LARAMIE COUNTY, WYOMING.

DESCRIPTION OF MONUMENT AND ACCESSORIES ESTABLISHED
TO PERPETUATE THE ORIGINAL LOCATION OF THIS CORNER:

SEE SKETCH

SKETCH, WITH COURSE AND DISTANCE TO ADJACENT CORNER IF DETERMINED IN THIS SURVEY.
(May Sketch or Paste Reproduction on Reverse Side.)

OFFICE FILE NO. <u>32-3</u>	T. <u>14</u> N., R. <u>70</u> W., 6th P.M., LARAMIE COUNTY, WYO.	
FILED COUNTY CLERK	DATE: <u>04/24/87</u>	JOB NO. _____ FB# _____ BY: _____
CORNER:	FOUND <input checked="" type="checkbox"/> SET <input type="checkbox"/> GOVT <input checked="" type="checkbox"/> PRIVATE <input type="checkbox"/>	LOCATION SKETCH:
DESCRIPTION (MONUMENT TYPE-CONDITION ACCESSORIES-MARKINGS)	LOCATED IN ROLLING HILLS W/ MANY SM. DRAIN AGES. GRANITE MOUND	
<u>2" B.C.</u>	X X X X X X	
		
MONUMENT SKETCH		

022625
RECEIVED
LARAMIE COUNTY
CHEYENNE, WY.
87 JUN 21 PM 3 49

I, WESLEY W. REED certify that I have carefully performed or reviewed the work done on the diagrammed corner as reported on this recordation form and approve the same.

Wesley W. Reed LS 537
Signature of Surveyor Registration No.

STATE OF WYOMING,
Office of Clerk and Recorder,
County of _____

This "corner record" was filed for record on the _____ day of JAN 21 1987, 19____, was noted on the cross-index plat and is assigned page No. _____, in book No. _____

Janet C. Whitehead
County Official

Cross Index No. _____	T. <u>14</u>	R. <u>70</u>	Mer.
_____	T. _____	R. _____	Mer.
_____	T. _____	R. _____	Mer.
_____	T. _____	R. _____	Mer.
_____	T. _____	R. _____	Mer.
_____	T. _____	R. _____	Mer.
_____	T. _____	R. _____	Mer.